



Regional Transportation Program Short-Term Sub Program 2007-2017

URBAN PROJECT I (PHASE I2A) PEACH AVE. Traffic Signal @ Church Avenue

Project Improvement: Peach Avenue has been split into four segment phases I2A, I2B, I2C and I3. Phase I2A will install a traffic signal on Peach Avenue at Church Avenue

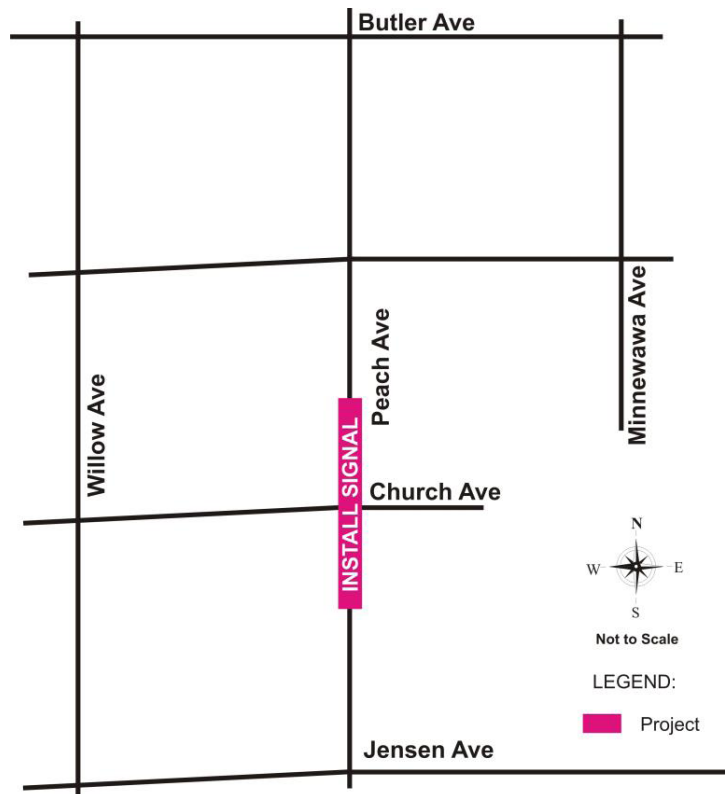
Project Cost: \$0.517 Million

Project Schedule: Design Beg: 2011 End: 2012 **IN PROGRESS**
Right of Way Beg: 2011 End: 2012 **IN PROGRESS**
Construction Beg: 2012 End: 2013 **IN PROGRESS**

Project Funding: Measure C Extension \$0.250
Other State Funding \$0.267

Responsible Agency: City of Fresno

Agency Contact:
Scott Mozier 621-8650





Regional Transportation Program Short-Term Sub Program 2007-2017

URBAN PROJECT I (PHASE I2B) PEACH AVE. Butler Ave. to Church Ave (SJVR Crossing)

Project Improvement: Peach Avenue has been split into four segment phases I2A, I2B, I2C and I3. Phase I2B will widen Peach Avenue from Butler Avenue to Church Avenue (SJV Railroad Crossing) from two lanes to four lanes with protected left-turn lanes, median landscaping, bike lanes and streetlights.

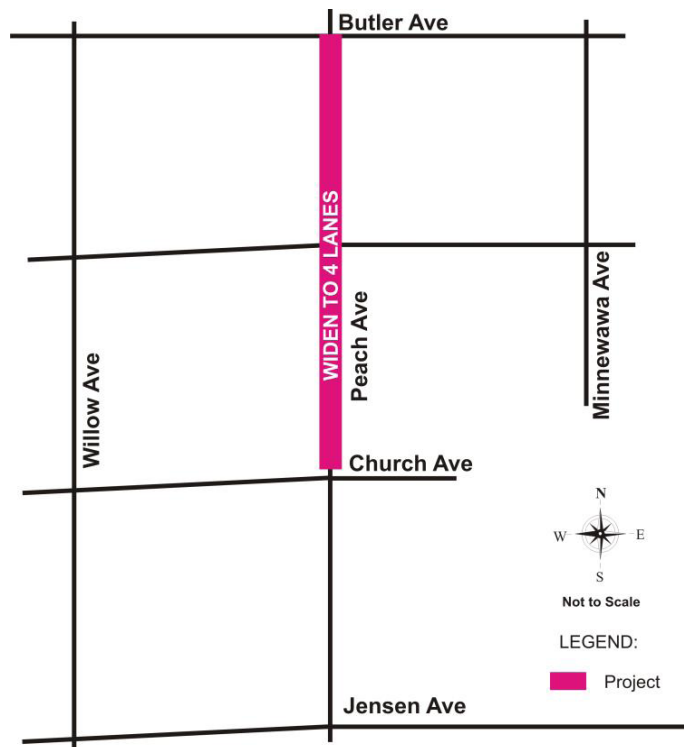
Project Cost: \$2.585 Million

Project Schedule: Design COMPLETED
Right of Way Beg: 2016 End: 2017
Construction Beg: 2017 End: 2018

Project Funding: Measure C Extension \$0.682
Local Development Fees \$1.903

Responsible Agency: City of Fresno

Agency Contact:
Scott Mozier 621-8650





Regional Transportation Program Short-Term Sub Program 2007-2017

URBAN PROJECT I (PHASE I2C) PEACH AVE. JENSEN AVE. TO BUTLER AVE.

Project Improvement: Peach Avenue has been split into four segment phases I2A, I2B, I2C and I3. Phase I2C will purchase Right-of-Way to widen Peach Avenue to 4 lanes between Jensen Avenue to Butler Avenue providing median landscaping, protected left-turn lanes, bike lanes, streetlights and traffic signal at Butler Avenue. This phase is for Right-of-Way only. Construction will be programmed in the RTP Long-Term Sub Program.

Project Length: 1.0 Mile

Project Cost: \$7.17 Million

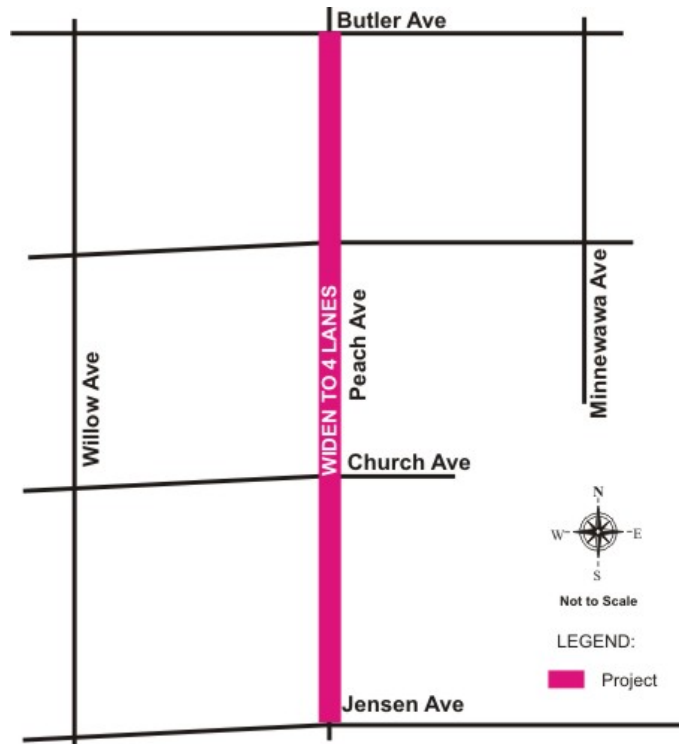
Project Schedule: Right of Way ONLY Beg: 2017 End: 2019

Project Funding: Measure C Extension

Responsible Agency: City of Fresno

Agency Contact:

Scott Mozier 621-8650





Regional Transportation Program

Short Range Sub Program 2007-2017

URBAN PROJECT I (PHASE I3) PEACH AVE. SR 180 TO BUTLER AVE.

Project Improvement: Peach Avenue has been split into our phase segments I2A, I2B, I2C and I3. I3 will Widen Peach Avenue to 4 Lanes from State Route 180 to Butler Avenue. It will also provide median landscaping, protected left-turn lanes, bike lanes, landscaping, streetlights and installation of new traffic signals at Peach Ave. and Huntington Boulevard.

Project Length: 0.5 Miles

Project Cost: \$15.69 Million

Project Schedule:	Design	Beg: 2008	End: 2010	<i>Completed</i>
	Right of Way	Beg: 2010	End: 2011	<i>Ongoing</i>
	Construction	Beg: 2012	End: 2013	

Project Funding: Measure C Extension

Responsible Agency: City of Fresno

Agency Contact:
Scott Mozier 621-8650

